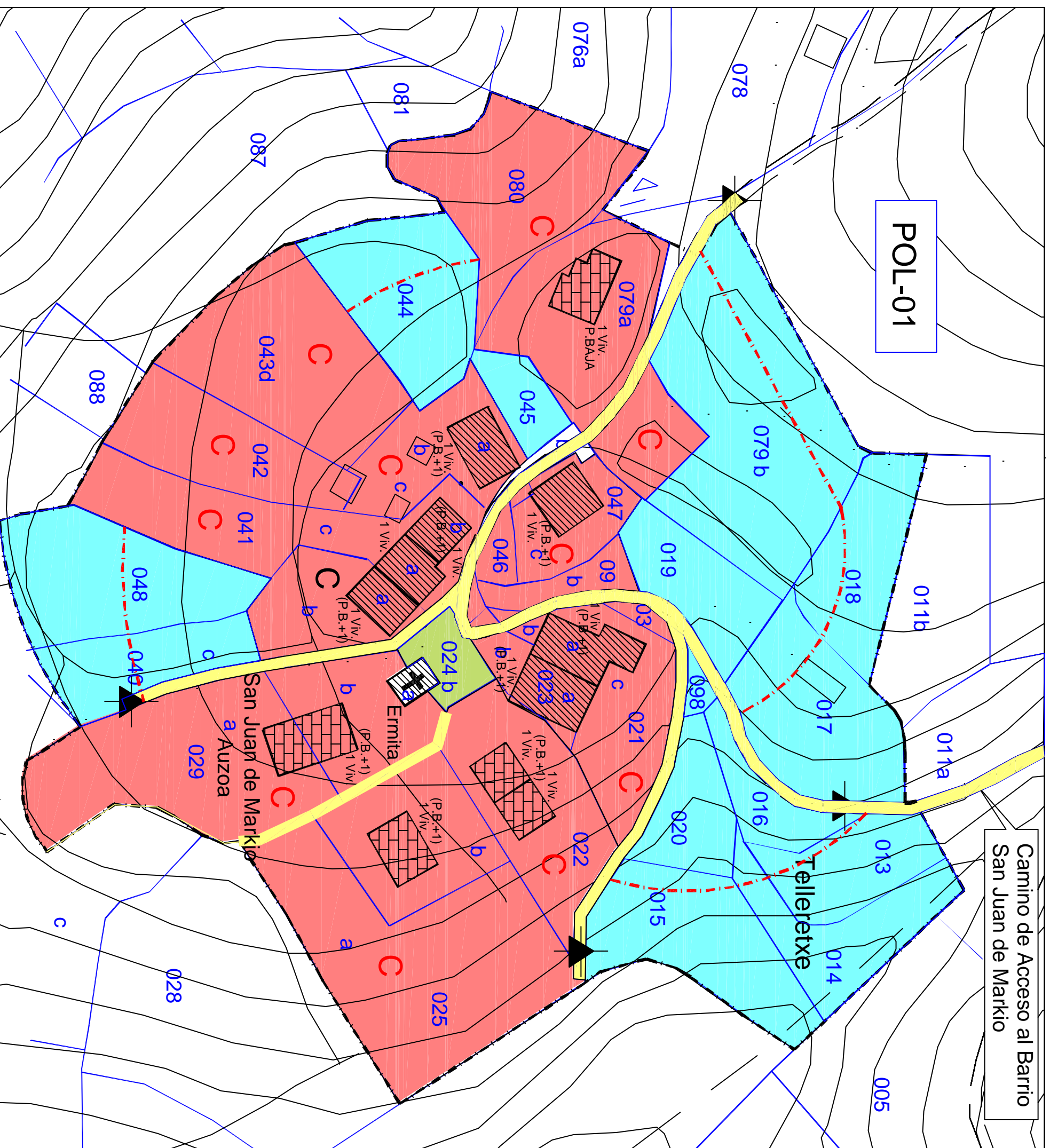


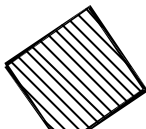
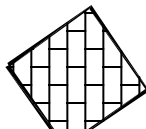

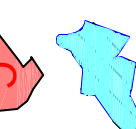
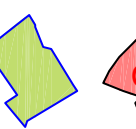
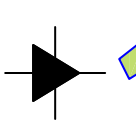
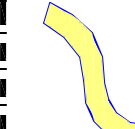

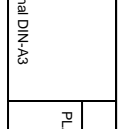
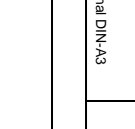
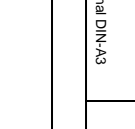
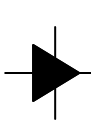
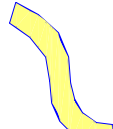

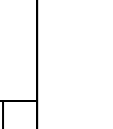
POL-01

Camino de Acceso al Barrio
San Juan de Markio

Nº PARCELAS	Nº Viv. NUEVA
045+044	1 Viv.
048+040	1 Viv.
098+016+013+014+015+020	1 Viv.
017+019	1 Viv.
018+079b (Parte)	2 Viv.
NUEVAS Viv.	6 Viv.

EDIFICABILIDAD FEBRERO 2010	3.885 m ²
VIVIENDAS EXISTENTES 2010.	11 VIVIENDAS



-  - CASERIOS EXISTENTES ANTERIORES A 1950
-  - EDIFICABILIDAD 2.650 m².
-  - NUMERO DE CASERIOS:6
-  - NUMERO DE VIVIENDAS:7
-  - EDIFICIOS CONSTRUIDOS AL AMPARO DE LAS ANTERIORES NORMAS SUBSIDIARIAS
-  - EDIFICABILIDAD 1.235 m².
-  - NUMERO DE VIVIENDAS:5
-  - ERMITA San Juan de Markio
-  - PARCELA PARA NUEVAS VIVIENDAS
-  - SUELO CONSOLIDADO
-  - ESPACIOS LIBRES PLAZA
-  - PUNTO LIMITE DE AREA DE DESARROLLO
-  - CAMINO LOCAL EXISTENTE
-  - LIMITE NUCLEO RURAL MARKIO.
-  - LIMITE MAXIMO ALINEACION NUEVA EDIFICACION RESPECTO A LA DELIMITACION DEL NUCLEO RURAL DE MARKIO